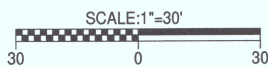

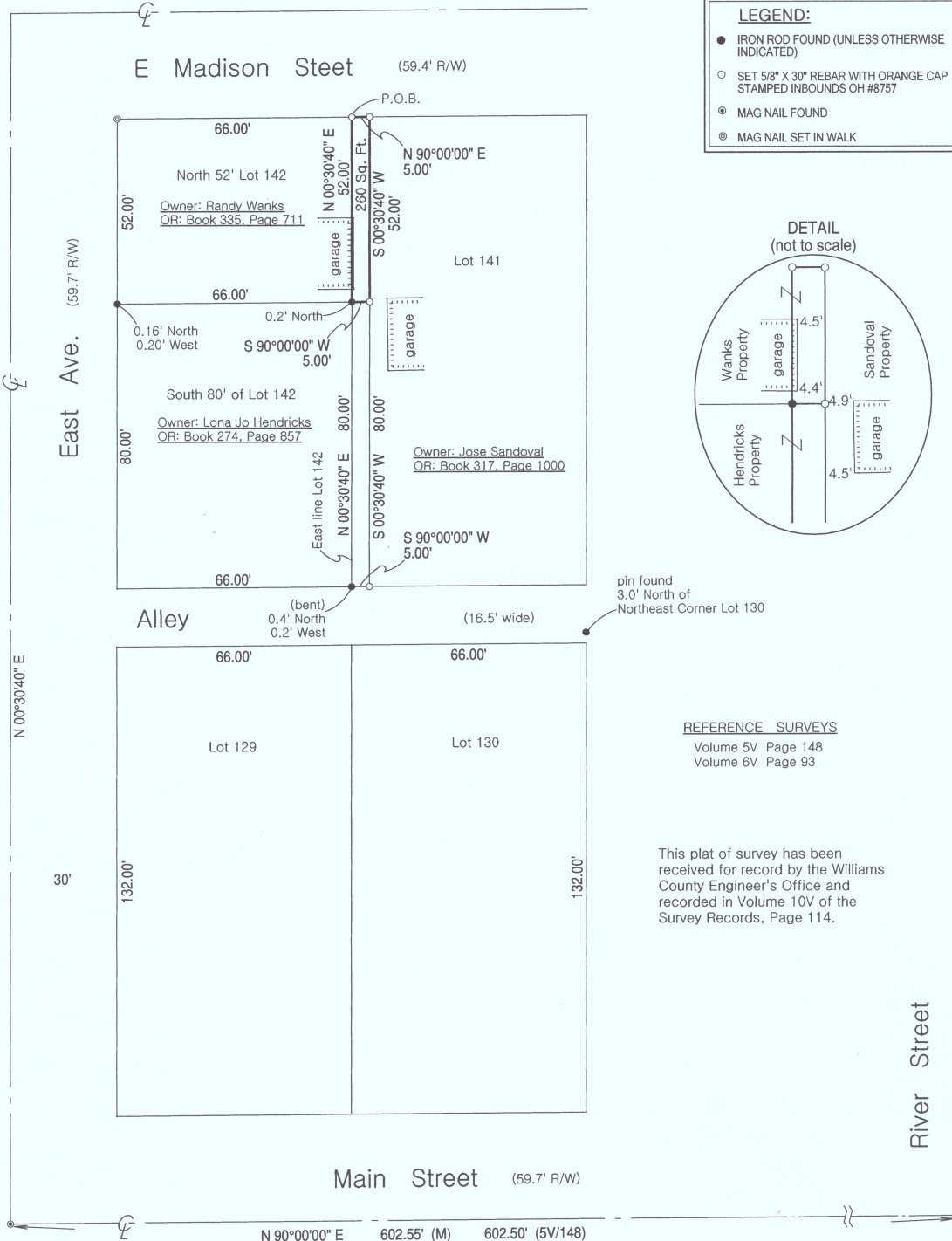


PLAT OF SURVEY

FOR:

RANDY WANKS

NORTH 52 FEET OF THE WEST 5 FEET OF LOT 141 IN I.M.
 SNYDER'S THIRD ADDITION
 TO THE VILLAGE OF MONTPELIER, WILLIAMS COUNTY, OHIO
 AUGUST 19, 2020 ORDER NO. 200717



I hereby certify that we have surveyed the hereon depicted parcel in the field and have found or set survey markers as shown. This survey was made without benefit of a Title Report and is subject to any additional items which might be disclosed by such a report.

INBOUNDS SURVEYING, LLC

The bearings shown on this drawing are based on an assumed meridian and are shown only for the purpose of indicating angular relationships.

James F. Stevenson
 Ohio Registered Surveyor No. 8757
 14222 Grass Lake Road
 Camden, MI 49232
 Office: 209-628-5141
 Email: jamie@inbounds.pro